

GIORGIO BUCCELLATI, MARILYN KELLY-BUCCELLATI

THE CERAMICS OF URKESH:
STATISTICS FOR A BROWSER EDITION

THE FRAMEWORK: GLOBAL RECORD AND BROWSER EDITION

An important goal of the Mozan/Urkesh Archaeological Project has been the development of an all-encompassing system that builds up the record as an incremental whole, in such a way that the record itself becomes the embodiment of the final publication. The digital dimension is inscribed in the record from the moment an observation is first made in the field, and it governs every successive moment. The result is a real-time link between the very first observation of stratigraphic/typological attributes and the final online publication. Each daily input, as done in the field, acquires an immediate published status, against which the ongoing strategy of excavation can accurately measure itself.

The success of such a properly digital archaeological analysis depends on the rigor and coherence of the pertinent theoretical presuppositions. They constitute a closed “grammatical” system whereby each element is endowed, implicitly, with multiple tags. The application of programs makes explicit the full web of paradigmatic connections that these tags imply, and it automatically creates the final presentation, which is fully hyperlinked. Each time a program is run, it updates the very same presentation that constitutes the core of the final publication. The minutest detail is thus immediately accessible and is at the same time embedded in a variety of synthetic tabulations.

In so doing, we seek to achieve the two complementary goals of a rigorous preservation of every single atomistic observation on the one hand, and, on the other, to construct a meaningful and intuitive framework within which all the observations cohere. This gives the user a way of seeing the final product not from the top down, as is the case with standard narratives. Rather, each element is embedded in an ever widening context where the element itself is at the same time a focal point and a link to a myriad other focal points. The structure of the Urkesh Global Record allows for an indefinite expansion of attribute categories, especially in the typological realm. The amount of descriptive detail is unlimited, and yet the resulting picture is always transparent and coherent. The data are instantly integrated within the system by means of a powerful intra-site network that links all the computers operating in the expedition house. The result is that the archaeologist can analyze the data and modify or nuance the excavation strategy daily, while in the field, resulting in an approach that supports the archaeologist’s intuition with clearly quantified information.

While the Global Record is the sum total of all observations conceived atomistically, the Browser Edition is the framework that provides integration among all component parts and functionality in the use of the data. It is intrinsically interactive, meaning that its full potential can only be realized online. A goal of the system is to let an overall narrative emerge of its own volition, as it were, out of the seemingly disparate congeries of data. An additional narrative overlay is woven into the system, in such a way that linear and non-linear dimensions are fused harmoniously into a coherent whole. In such a close interaction between attribute analysis and narrative overlay lies the profound difference between our system and any other database type of approach. While a database is a static repository that does not develop an argument and that can only be consulted, the Browser Edition is a dynamic whole that proposes arguments and can properly be “studied”. This is then an

altogether different model of archaeological publication, which is not only electronic because of the medium in which it appears, but is properly digital because of its conceptual dimension.

In the present article, we wish to illustrate the way in which ceramic analysis is integrated into this system, with particular regard to the sherd inventory. Given the large quantities involved, statistical conclusions are significant. What the system makes possible, is the seamless and instant integration of typological attributes with the complete details of the full stratigraphic setting. This results in comprehensive overviews, one of which will be highlighted here, the frequencies. Finally, we will offer an example of how the system can properly be “studied” in view of substantive results.

The beginnings of the system go back to our years in Terqa, when our friendship with Hartmut Kühne first started. On the occasion of some of his visits, in the late 70’s, we had the opportunity to show him our first attempts in this direction, and it is now with fondness that we think back to those early encounters, as we dedicate to him the publication of some of the results.

MINIMAL CONSTITUENTS

An important feature of the system is the ease with which one can move from the higher syntheses to the single constituents, and vice versa. The documentary value is to be found in the minute, atomistic detail, while the conclusions, and the argument that can be built on them, is to be found in the overarching picture that includes tallies and frequencies. We will illustrate this with reference to a single sherd, tracing some of the many connections that are developed, automatically, on the basis of the attributes inscribed in the initial categorization of the sherd.

Fig. 1 shows the main page for a particular sherd. The full stratigraphic information is given for the pottery lot which subsumes all the other sherds contained in it. It is not illustrated here, but by clicking on the first entry (q582) one will see a list of all the other sherds in the lot, the coordinates which define the emplacement spot of the lot, and the feature where it belongs. Following the drawing and the reference to the stratum and phase to which the lot (hence the sherd) belongs, one will find a typological description, which is based on 23 typological attributes that define standard categories and are subsumed under categories such as ware and ware variation, shape, decoration, quantity, measure. All entries that are underlined are automatically hyperlinked, so that one may follow independent lines of argument – with the opportunity to check, at each step, the pertinent documentary basis.

We illustrate here one such example. By clicking on “Descriptive: Ware/material” a screen will appear as shown in Fig. 2: Here the photo of the section of one or more sherds of that ware will be found, with a detailed verbal description of the ware itself. Note that in the lower portion of the right hand side column a complete list of all the sherds belonging to this ware is given, including of course the one here under discussion. The grand total of sherds of this ware for this particular excavation unit is given at the bottom. The “elements” are the entities defined stratigraphically, that is the lots (for a total of 5,322), the components are the sherds of this ware contained in the lots (for a total of 34,787).¹ These high numbers are even more significant if one considers that they pertain to just a single excavation unit – this particular one (A16) consisting of eight 5 x 5 squares, excavated to a median depth of three meters.

1 For any one unit all the sherds are analyzed, including the body sherds. Typically the shape sherds comprise between 5% and 15% of the total.

FREQUENCIES

Analogous results are available for the other attributes. Significantly, one may construe any cluster of attributes that seems significant, e.g., combining wares with other typological features (such as shape), or linking typological and stratigraphic attributes, e.g. single strata or distinct functional areas (such as floor accumulations, rooms, burials – see below for this type of analysis). The easiest representation of these clusters is by means of tabulations that sort in decreasing order of frequency given constellations of attributes. It is important to note that these frequencies are updated automatically each time a new element, however minimal, is added. Here we will illustrate some broad range frequencies for objects and ceramics from the same unit A16.

Single attribute

The simplest frequency is found with *a single attribute*. Thus Fig. 3 gives the frequencies of *object definitions* (excluding sherds), Fig. 4 gives the frequencies for *ceramic wares* (with a grand total of 61,082), and Fig. 5 gives the frequencies for *overall vessel shapes* (with a grand total of 5,446 – the totals for shape sherds are obviously smaller than for body sherds). It appears that the Chaff Tempered ware (totaling 34,787 sherds, as we already saw in Fig. 2), is by far the most common, more than four times as common as the next ware (Fine Chaff, totaling 7,670). Jars and bowls together, in turn, constitute almost 75% of the inventory. It must be stressed that here, as in every other case, one can reach the lowest level of the individual element by clicking on the individual categories and then on the desired element listed in the lower part of the right hand side column (as in Fig. 1 and 2).

Multiple attributes

More complex frequencies are found when the parameters chosen reflect *multiple attributes*. The first example (Fig. 6) sorts vessel shapes by the two categories which we call “family” (e.g., jar, bowl, etc.) and “sub-family” (e.g., necked, whole mouth, etc.). The next example (Fig. 7) adds the “type,” which is a number referring to a drawing showing a particular profile, e.g., of a particular necked jar or a particular deep bowl. As more attributes are added, the totals decrease: The highest percentage for family/sub-family is 34%, but the highest percentage when one adds a type is only 5%.

CORRELATIONS

An important difference between a database and the Global Record is that the former is a static juxtaposition of ordered data, while the latter develops an argument by, among other things, rearranging data according to chosen parameters. Hence it is that a database can only properly be “consulted” in order to construct an argument, whereas the Global Record can properly be “studied” in the sense that data are so arranged to suit an argument, in a non-linear fashion. Frequencies are a preliminary step in this direction. Correlations are a next step: they are comparisons of frequencies, in particular, complex frequencies with multiple and heterogeneous attributes. They are also generated automatically, each time the record is updated, according to certain preset parameters (which can be changed as the need arises).

Our policy is to analyze all sherds, except in most cases, those from topsoil layers, of which we retain only those that are typologically distinctive. For any excavation unit the totals range between 30,000 and 60,000 sherds. Our totals are high because we analyze the body sherds as well as the shape sherds. In most features the shape sherds are between 5-15% of the total. Here are the pertinent figures for unit A16:

total vessels and sherds	61,082	
total body sherds	55,490	90.84%
total vessels and shape sherds	5,446	8.93%
difference ²	146	0.23%

It is important that the categorization system be site-wide and, even more importantly, that the analyses cover all chronological periods, in order to account for both the primary and secondary deposition of the ceramics. The secondary deposition of ceramics occurs often; earlier sherds are brought up into later strata through a variety of mechanisms including the digging of pits, burials, drainage systems, etc. and production activities such as the construction of pit kilns and holding tanks associated with pottery making. In addition the mixture can come from a single event or may be the result of a number of different events mixed accidentally. In all types of secondary deposition these arbitrarily stratified sherds are mixed with later ceramics contemporary with the stratum being excavated. More recently, it has become clear that two other important factors are influential in secondary depositions. 1) Ceramics from earlier periods can be retained out of an “antiquarian” interest in the past. While this is not an important factor statistically, its occurrence may skew thinking about the chronological placement of specific features. 2) Another influential factor, more prevalent statistically, is the imitation of previously made pottery that had already gone out of style or pottery not produced locally. The imitation can include both wares and shapes.³ The emphasis on a unique system for analyzing all chronological periods in Mozan stresses the fact of the continuity of the potting tradition in Urkesh. Continuity in craft production is one of the conspicuous aspects of the material culture found at the site from the very beginning of the third millennium until the end of its occupation in the mid second millennium. Within the urban tradition of Urkesh we do not have a sharp break in the material culture even though we know from the historical record that outside influences were present. Another factor contributing to the continuity in the material culture is the fact that at this point there is no evidence for phases of abandonment. Even when new ways of decorating the local pottery appear, as in the Khabur period when pottery has painted decoration, ware types remain essentially the same. While the exterior has a different appearance because of the simple geometric painted designs, the wares continue to be made in a similar way.⁴

- 2 This number reflects sherds that have been included in the total count for ware, but are still being studied with regard to the shape, which is unclear.
- 3 These data were presented (by M. K.-B.) in a panel on apprenticeship at the annual meeting of the Society for American Archaeology in 2005. An expanded article on the same topic “Apprenticeship and Learning from the Ancestors: The Case of Ancient Urkesh”, will be published in a volume on apprenticeship edited by Willeke Wendrich.
- 4 Khabur painted designs are applied to a variety of ware types so that the term “Khabur ware”, though in common use, is not properly correct.

Comparisons between two units (A16 and AA)

We will consider the same data from A16 that have already been illustrated above, and compare them with a sample from strata in the Palace Area AA, with a view towards drawing from the statistics some conclusion with regard to function. We have already noted that the most prevalent ware in A16 (out of a total of 61,082 vessels and sherds) is the one called in our system CH for chaff tempered. This is a relatively coarse ware and represents 58% of the total. If we compare this with the AA sample⁵ we can see that the A16 percentage matches the highest percentage found in the Palace Area as a whole, since percentages there range from 39% to 57%.

Fine chaff (FC) ware is made of the same clay as CH, but the vessels produced are smaller and thinner walled and have fewer inclusions. In the A16 sample, FC is 13% while in the AA area it ranges from 11% to 20%. In later strata, the types of vessels previously produced in CH are now also produced in another ware, namely RC, a ware made from iron rich clay with many calcite inclusions. In area A16 this represents 7% of the ceramics when the sub-types are included. Pebble tempered ware (P) is the main cooking ware represented in the excavations. In A16 7% of the sherds are of this ware; in area AA from 8% to 3% were Pebble Tempered ware suggesting that in neither context was cooking a primary activity.⁶

Comparisons among shapes within the same unit (A16)

Now that the general patterns of distribution of wares in A16 and AA have been presented, it is interesting to look more closely at the vessel shapes in the A16 dataset (with a total of 5,446 vessels and sherds). Jars and jar shoulders are the largest part of the sample at 50%. This appears to indicate that short to long term storage was more important in the contexts represented by these data than serving and eating of food which would be generally represented by small and medium bowls (32%) and drinking cups (11%). As we have seen above, cooking was represented in the sample but not heavily.

Among the jars (totaling 2,252 vessels and sherds), the most common are necked jars at 23%. Since the jars are made of clay which is heavily tempered (mostly CH ware), they are heavy to hold even empty. But their necked shape makes them easier to pour; while they are usually of a size requiring that they be held with both hands, their contents could be accessed either by tilting them while on their base or one hand could support the base while the other would steady the neck and more easily guide the outflow of the contents. Hole mouth jars tend to be larger and represent 12% of the A16 sample. However, few are so large that they could not, with some difficulty, be moved when empty. In looking more closely at the bowls, the deep bowls are 9% of the sample; these too must be used for short and medium term storage; many of the straight-sided bowls (3%) also could also be used for the same purpose.

Among the more open shapes such as bowls (for a total of 1,732 vessels and sherds), carinated bowls (11%) and round sided bowls (8%) are the most common. They are well adapted for serving and eating.

5 Buccellati/Kelly-Buccellati 2000: 171-181.

6 There may be a number of explanations for this fact but in most cases cooking vessels are not a large portion even of features identified as cooking areas. It appears that households did not possess large numbers of cooking vessels and that most households would have had a single cooking pot at any one time.

Bases of both jars and bowls are generally flat (30% including all categories of flat base) while the remaining bases are distributed in the categories of ring and disk bases; only eight sherds of rounded bases were found.

We can conclude, from this general overview of the A16 wares and shapes, that the area in all the time periods excavated tended toward activities connected with long, medium and short term storage and not toward either serving and eating or cooking.

Comparisons between different accumulations in A16

Of further interest are the specific floor accumulation patterns. The ceramics found on the A16 paved palace courtyard were few. This was most probably due to the constant cleaning of the paving stones rather than any indication of activities in the area. But if we consider typological aspects of ceramics in other features, some interesting patterns appear. While not definitive, they do help us to focus on the possibilities of the system. From various types of A16 accumulations resting on floors we analyzed over 16,000 sherds, in addition various types of fills yielded over 14,000 ceramics and different layers gave almost 20,000 sherds.⁷ Naturally, as in the case of the vessel typology, when the data set is further divided the numbers become smaller. But even with these smaller samples some patterns emerge. This is the case, for instance, when a question is asked regarding the ceramics in the contexts determined as “accumulation type A”. This type of accumulation is defined in the Urkesh Global Record as “occupation immediately above a floor surface”, so it is generally encompassed in the concept of a “living floor”. In A16 there are five (f50, f64, f81, f123, f126) of these identified in Phase 5c, dating to the Khabur period. One of these accumulations (f64) contained only body sherds (Fig. 8a). When the shape sherds of the other four features are examined, while the numbers of examples are small, the resulting distributional patterns are interesting (Fig. 8b). Features f81 and f126 are accumulations above a floor in an outdoor area that contained a tannur and a broken cooking pot. Both features included a high percentage of jars (13% and 15% respectively) when all the diagnostic sherds are considered.⁸ Feature 123 is located in a different outdoor area but also contained 13% jar shapes.⁹ In this case the outdoor area is located just outside an eroded burial (a1). However, when the accumulation A above the floor inside this burial (f50) is analyzed, then we find only 4% jar sherds.¹⁰ Based on these patterns a suggestion can be made: that the outdoor food preparation areas in Phase 5c included a large number of jars and that there was a similar pattern outside the eroded tomb, a1.

If the numbers and types of diagnostic sherds from Phase 5c found in accumulations type A are compared to the shape sherds stratified in other types of deposits with a higher volume but dating to the same phase, a different distribution pattern can be observed. For example, feature f84 (Fig. 8c) was part of the collapsed walls mixed with sherds in this phase; it contained a high number of ceramics (1,720 sherds of which there are 144 shape sherds). In this

- 7 A layer is defined in the Urkesh Global Record as a “horizontal deposit with sharp lower and upper boundaries”.
- 8 The percentages are based on the total number of shape sherds in the feature. Feature 81 contained 18 jar sherds while feature 126 had six jar rims and jar shoulders.
- 9 This feature had 46 jar and jar shoulder sherds.
- 10 An accumulation A in a burial may have resulted from a use during the preparation of the tomb and in this case the accumulation may have spread more widely as a result of the erosion of the tomb.

fill only 6% are jars with few bowls and cups. An accumulation type B,¹¹ f24, has a high number of sherds (465 total sherds including 23 shape sherds) and it too contained only 4% jar sherds again with few bowls and other vessels (Fig. 8d).

Even though the numbers are small the patterns observed can suggest other lines of reasoning in looking at A16 or other areas of the excavation. For instance, the outdoor cooking areas from other parts of the excavations can be compared with those discussed here which may generate hypotheses on how the food preparation locations functioned in detail. With the total data analyzed and available in a variety of formats through the Urkesh Global Record, a large number of questions can be asked of the data and then researched very quickly.

CONCLUSIONS

The Urkesh Global Record is so designed as to allow an organizational flow that maximizes the usefulness of the countless observations made during the process of excavation itself, and then during the follow-up analysis of the material. A significant problem inherent in the process from which the archaeological record typically emerges, is in fact organizational. Traditionally, much time is spent in cataloguing and ordering data that have been collected long before, and from that ordering one then derives a variety of sorts and constructs a final argument. With the Global Record, the ordering, and the consequent argument, are built into the very moment of the initial observation. It is in this respect that the system affords an immeasurable saving of time: It does not reduce the time needed for the initial observation, but it cuts out all the intervening time that impacts so heavily on the publication progress. In other words, the Urkesh Global Record carries the data from a simple and easily learned input, automatically and thus instantly, to a constantly updated browser edition.

Besides this practical advantage, two important conceptual consequences must be highlighted. The first is that such a consolidation of the initial observations is the best guarantee we have for achieving a higher degree of objectivity. There is no filtering of the initial observations, no replacing of these observations with mere memory (memory is present in the Global Record, but it is earmarked as such through the constant presence of the date when the individual entry is made).

The second conceptual consequence is the impact that the system has on strategy. As the record is built up, decisions about the progress of the excavation are well informed rather than impressionistic. In fact, the record that is available in its final shape to the outside scholar is the same that is available, incrementally, to the excavator.

Thus the Urkesh Global Record provides an altogether distinctive type of archaeological publication, an alternative to the traditional final report. It is a uniquely digital enterprise, not just in the sense that it is available through the electronic medium (as for other archaeological publications, whether as PDF files or as databases), but in the specific sense that it is born digital and can effectively be used only online.¹² We have illustrated here a few of its characteristics as they pertain to ceramic analysis, but clearly its merits extend to all aspects

- 11 A type B accumulation is defined as an accumulation above another accumulation, without distinct floor surface underneath, but well defined in terms of layering of the matrix and distribution of inclusions.
- 12 It is found at the address www.urkesh.org (31.1.2008) under Record. Currently still in development and open only to the staff, the site will be open for free general access in the near future.

of stratigraphic and typological analysis. As we expand our publication effort to include old excavation units, and as we strive to publish new excavations within months of the conclusion of field work, we trust that the practical usefulness, and the conceptual significance, of the system may be appreciated to its full extent.

BIBLIOGRAPHY¹³

Buccellati, G./M. Kelly-Buccellati

2000 The Royal Palace of Urkesh. Report on the 12th Season at Tell Mozan/Urkesh: Excavations in Area AA, June-October 1999, *Mitteilungen der Deutschen Orient-Gesellschaft zu Berlin* 132, 171-181.

13 For a bibliography of the Urkesh project, with most titles available in digital format, please see our website www.arkesh.org.

A16q582-p22
 File: MZ-A: A16/D/QP/658222.HTM
 Processed on 11-23-2007
 The home for this page is A16

Reference To Qid: **q582**

Description Count
 Quantity of categories: 2007-6-02 | **1**

Time sequencing
 Phases in which element begins: 2007-0-02 | **p11dMk**
 2007-0-02 | **h5gMk**

Measurements
 Top view: 2005-6-02 | **22**

Descriptive
 Treatments: 2007-6-02 | **Chaff Tempered**
 Ware or form: 2007-6-02 | **bowl**

Special roster: ceramic analysis (Zca)

Details of measurements
 Percentage of rim: 2005-6-02 | **100%**

Details of shape
 Family: 2005-6-02 | **carinated**
 Sub-family: 2005-6-02 | **straight**
 Type: 2005-6-02 | **1**


Global Record
 in brief
 full presentation

A16 Constituents
 introduction
 incidents
 aggregates
 composites
 features
 h.phases
 items
 loss
 negatives
 plots
 qb.bones
 q.items
 qb.thorns
 t.relays
 s.strata
 v.view photos
 v.view drawings
 zip by label

Fig. 1: Sample page for individual sherd

Ceramic ware description
Chaff Tempered (CH)
 April 2006 - Marilyn Kelly-Buccellati

Chaff Tempered overall

Examples


Description

- Basis for Definition: excavated in Phases 2-4 of the palace and strata above the palace.
- Identifying Attributes: much organic temper on exterior and interior, medium fired, some examples have signs of secondary burning. Vessels are large to medium jars and wide bowls.
- Clay Type: fine, uniform particle size, color buff to light orange, medium hardness
- Temper: large amounts of organic temper, vessels can also have mineral inclusions but these are not treated separately in the analysis.
- Firing: medium
- Firing cloud: none
- Carbon core: none
- Wall Thickness: 1-2 cm depending on vessel size
- Forms:
 - jars: size range: rim d ca 16-35cm
 - large deep bowls: size range: rim d ca 30-50 cm.
 - platters; size range: rim d ca 24-30cm.
- Surface Treatment: rough to coarsely wet smoothed
- Burnished: no
- Polished: no
- Decoration: can have incised and/or rope decoration
- Comments: This ware is very common in the mid Akkadian through the end of the third millennium; it is, along with Wet Smooth (in ED III and early Akkadian strata), the ware that is used most frequently for the manufacture of large jars

Global Record
 in brief
 full presentation

Chaff Tempered
 in brief
 full presentation

A16 Constituents
 introduction
 incidents
 aggregates
 composites
 features
 h.phases
 items
 loss
 negatives
 plots
 qb.bones
 q.items
 qb.thorns
 t.relays
 s.strata
 v.view photos
 v.view drawings
 zip by label

q582-p11
 q550-p35
 q550-p36
 q550-p37
 q550-p71
 q550-p77
 q550-p78
 Elements: 5322
 Components: 34787

Fig. 2: Sample description of ware, with complete list (lower right) of all sherds belonging to this ware

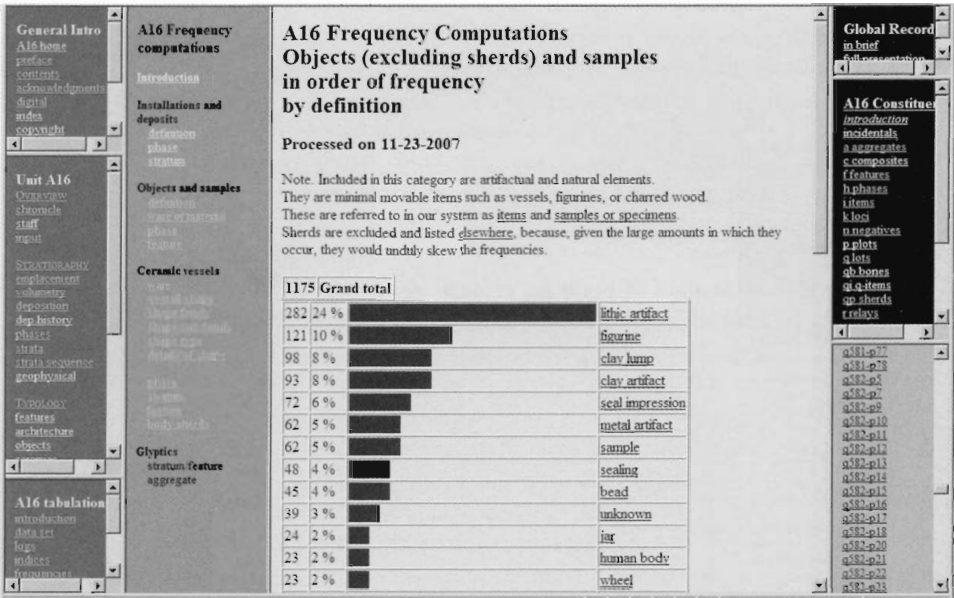


Fig. 3: Sample frequencies of objects and samples




Fig. 4: Sample frequencies of ceramic wares

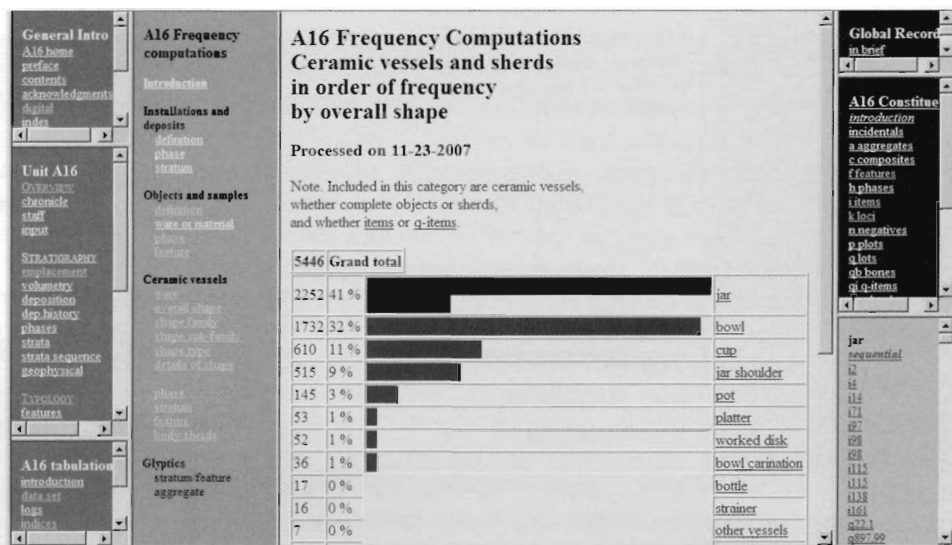


Fig. 5: Frequencies of ceramic shapes




Fig. 6: Frequencies of ceramic overall shapes, subdivided by families

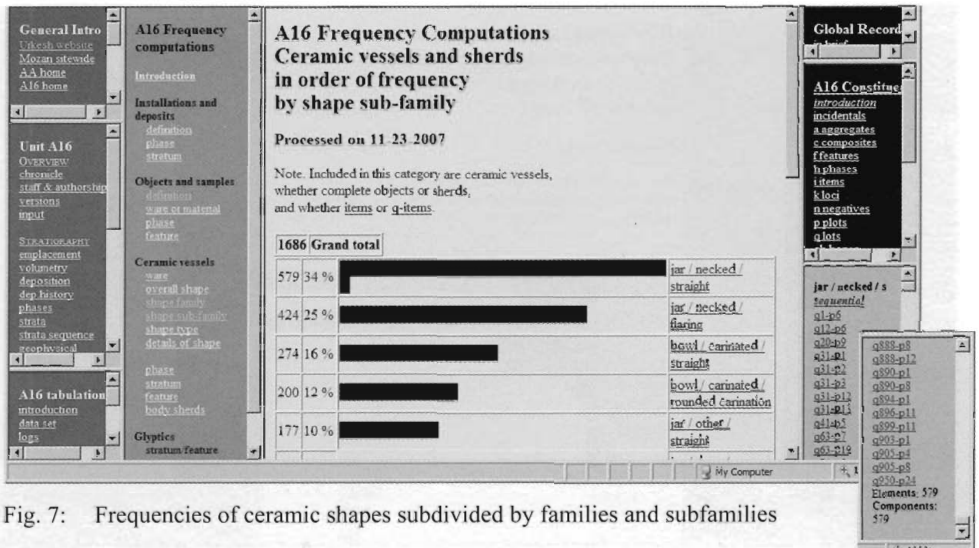


Fig. 7: Frequencies of ceramic shapes subdivided by families and subfamilies

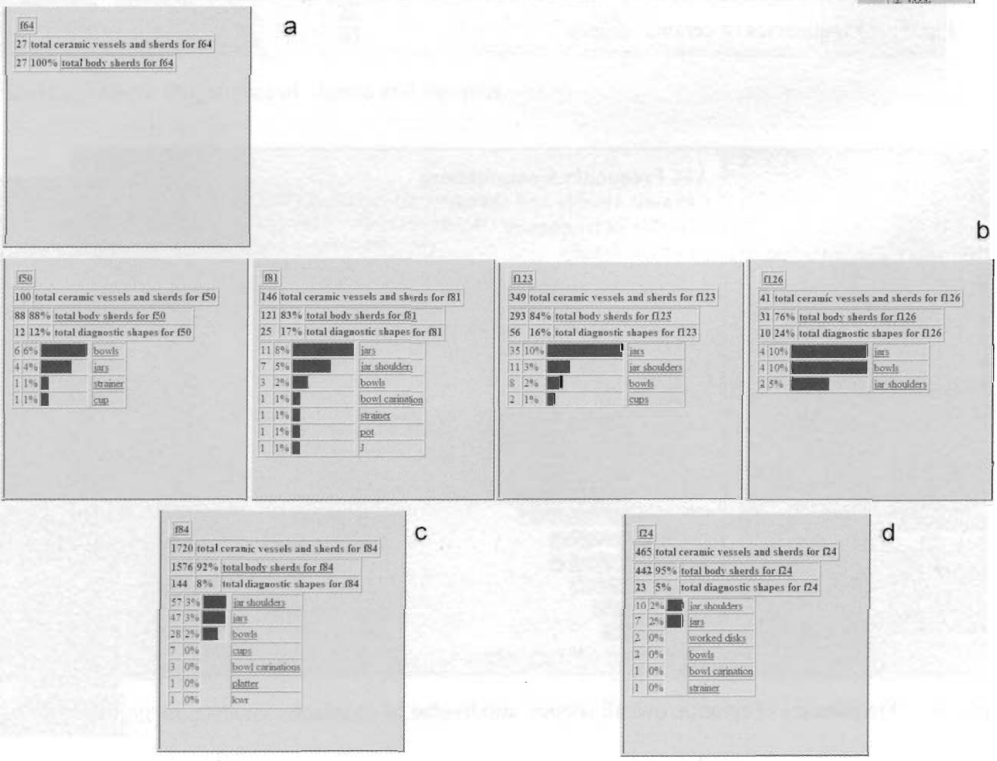


Fig. 8: Comparisons of ceramic shape distribution (from unit A16, phase 5c)

- a. An accumulation of type A without shape sherds
- b. Four accumulations of type A with shape sherds
- c. Brickfall
- d. An accumulation of type B


Fundstellen

Gesammelte Schriften zur Archäologie
und Geschichte Altvorderasiens

ad honorem Hartmut Kühne



Harrassowitz Verlag



Hartmut Kühne während der Kampagne 2006
vor dem Tall Šēḥ Ḥamad

Fundstellen

Gesammelte Schriften
zur Archäologie und Geschichte Altvorderasiens
ad honorem Hartmut Kühne

Herausgegeben von
Dominik Bonatz, Rainer M. Czichon
und F. Janoscha Kreppner

2008

Harrassowitz Verlag · Wiesbaden

Aquarellmalerei auf dem Umschlag: Birgit Sewekow

Korrektorat: Dr. Mai Lin Tjoa-Bonatz, Berlin

Satz: Tobias Schmidt, Berlin

Bibliografische Information der Deutschen Nationalbibliothek
Die Deutsche Nationalbibliothek verzeichnet diese Publikation in der Deutschen Nationalbibliografie; detaillierte bibliografische Daten sind im Internet über <http://dnb.d-nb.de> abrufbar.

Bibliographic information published by the Deutsche Nationalbibliothek
The Deutsche Nationalbibliothek lists this publication in the Deutsche Nationalbibliografie; detailed bibliographic data are available in the internet at <http://dnb.d-nb.de>.

Informationen zum Verlagsprogramm finden Sie unter
<http://www.harrassowitz-verlag.de>

© Otto Harrassowitz GmbH & Co. KG, Wiesbaden 2008

Das Werk einschließlich aller seiner Teile ist urheberrechtlich geschützt. Jede Verwertung außerhalb der engen Grenzen des Urheberrechtsgesetzes ist ohne Zustimmung des Verlages unzulässig und strafbar. Das gilt insbesondere für Vervielfältigungen jeder Art, Übersetzungen, Mikroverfilmungen und für die Einspeicherung in elektronische Systeme.

Gedruckt auf alterungsbeständigem Papier.

Druck und Verarbeitung: Memminger MedienCentrum AG

Printed in Germany

ISBN 978-3-447-05770-7

INHALT

TABULA GRATULATORIA	IX
VORWORT DER HERAUSGEBER	XI
SCHRIFTENVERZEICHNIS HARTMUT KÜHNE	XIII

AUSGRABUNGEN UND SURVEYS

EŞREF ABAY	
Die neolithischen Fundorte in der Çivrilebene im Oberen Mäandergebiet: Erste Ergebnisse einer Geländebegehung	1
KARIN BARTL, OLIVIER NIEUWENHUYSE	
Reliefverzierte Keramik des Neolithikums aus Shir, Westsyrien	9
A. TUBA ÖKSE	
An Archaeological View on the Upper Tigris Region to be Flooded by the Ilisu-Dam: Focusing on the Early Bronze Age	17
ALIYE ÖZTAN	
Some New Finds from Acemhöyük	25
MICHEL AL-MAQDISSI, ANTOINE SOULEIMAN	
Notes d'Archéologie Levantine XIII. Fouilles archéologiques syriennes à Mishrifeh/Qatna au nord-est de Homs (Émèse)	31
KIMIYOSHI MATSUMURA	
The Early Iron Age in Kaman-Kalehöyük: The Search for its Roots	41
RAFAL KOLIŃSKI, ANDRZEJ REICHE	
After the Fall of Assyria	51

IKONOGRAPHIE UND BILDGESCHICHTE

KLAUS SCHMIDT	
Die zähnefletschenden Raubtiere des Göbekli Tepe	61
FRANCES PINNOCK	
The Stele from Halawa: A Reappraisal	71
EVELYN KLENGEL-BRANDT	
Ein Göttersymbol aus Babylon	79
ADELHEID OTTO	
Ein echtes „Sekel von Kargamiš“ und die Einordnung einer nordsyrischen Siegelgruppe	83
PETER PFÄLZNER	
Between the Aegean and Syria: The Wall Paintings from the Royal Palace of Qatna	95
KAY KOHLMAYER	
Zur Datierung der Skulpturen von 'Ain Dārā	119
DOMINIK BONATZ	
Bartlos in Assyrien: Ein kulturanthropologisches Phänomen aus Sicht der Bilder	131
GUY BUNNENS	
Facial Mutilations on the Til Barsib Wall Paintings	145
STEFANIA MAZZONI	
Assyrian-Style Seals at Tell Afis	155
NILS C. RITTER	
Altorientalische Ikonographie in neuem Gewand. Zur Darstellung <i>Daniels in der Löwengrube</i> auf einer spätantiken Tonlampe aus Tell Feḫerīye	163

BAU- UND STADTFORSCHUNG

ALESSANDRA GILIBERT	
On Kār Tukultī-Ninurta: Chronology and Politics of a Middle Assyrian ville neuve	177
WOLFGANG RÖLLIG	
Duara – Die Satellitenstadt zu Dūr-Katlimmu	189
ARNO KOSE	
Unterbodenkonstruktionen zur Trockenhaltung von Speicherräumen in spätbabylonischen Archiv- und Magazinbauten des Eanna zu Uruk im Vergleich zum mittlassyrischen Gebäude P von Tall Šēḫ Ḥamad	197
PAOLO MATTHIAE	
Une Note sur l’Architecture Arameenne de Hama et le Probleme de ses Origines	207
MARINA PUCCI	
The King’s Gate Complex at Karkamiš: Analysis of Space	215
ANDREAS OETTEL	
Rom am Ḥābūr: Betrachtung zum Prozess der Romanisierung in Ost-Syrien	225

BESTATTUNGSSITTEN

SABINA KULEMANN-OSSSEN, LUTZ MARTIN	
Gefässsets, Schmuck und Waffen: Zum Umgang mit den Toten am Tall Knēdiḡ im 3. und 1. Jahrtausend v. Chr.	233
PETER M.M.G. AKKERMANS, ELISABETH SMITS	
A Sealed Double Cremation at Middle Assyrian Tell Sabi Abyad, Syria	251
FLORIAN JANOSCHA KREPPNER	
Eine außergewöhnliche Brandbestattungssitte in Dūr-Katlimmu während der ersten Hälfte des ersten Jt. v. Chr.	263

POLITIK, WIRTSCHAFT UND VERWALTUNG

ROGER MATTHEWS	
Seals and Sealing Practices in Upper Mesopotamia and Iran in the Ubaid Period	277
GRÉGORY CHAMBON	
Un Nouveau Recapitulatif sur la Gestion de l’Huile à Mari	283
EVA CANCEK-KIRSCHBAUM	
Verlorene Kunstwerke: Verwaltungstexte als Quelle zur mittlassyrischen Kunst	299
KAREN RADNER	
Esarhaddon’s Expedition from Palestine to Egypt in 671 BCE: A Trek through Negev and Sinai	305

METHODISCHES

GIORGIO BUCCELLATI, MARILYN KELLY-BUCCELLATI	
The Ceramics of Urkesh: Statistics for a Browser Edition	315
DIEDERIK J.W. MEIJER	
Seeing and Understanding	327
MIRKO NOVÁK	
Erdlage und Bauschicht: Bemerkungen zu stratigraphischen Prinzipien in der Vorderasiatischen Archäologie	335
KARLHEINZ SPREER	
Ein Fundstück aus Kültepe-Kanesch: Spurensuche zu einem Spielbrett	343

FORSCHUNGSGESCHICHTE UND RÜCKBLICK

REINHARD BERNBECK	
Sex/Gender/Power and Šammuramat: A View from the Syrian Steppe	351
VOLKERT HAAS	
Notizen zu den Anfängen der Erforschung der altorientalischen Glyptik am Beispiel des Siegels des Urzana, des Königs von Muṣaṣir	371
RALF-B. WARTKE	
Eine verpasste Chance: Der gescheiterte Orontes-Survey im Jahre 1890.	381
AS'AD MAHMOUD	
Fruchtbare Kooperation.	389
BIRGIT SEWEKOW, ULRICH SEWEKOW	
Teilnahme an der Grabung im mittel- und neuassyrischen Dūr-Katlimmu/Tall Šēḫ Ḥamad 2004	393

TABULA GRATULATORIA

Alrez, Wassim	Berlin, Deutschland
Attoura, Hala	Tübingen, Deutschland
Bartl, Peter	Berlin, Deutschland
Bleibtreu, Erika	Wien, Österreich
Blocher, Felix	Halle (S.), Deutschland
Bretschneider, Joachim	Leuven, Belgien
Cecchini, Serena Maria	Bologna, Italien
Crasso, Daniela	Berlin, Deutschland
Dittmann, Reinhard	Münster, Deutschland
Fritzsche, Elifita	Berlin, Deutschland
Fügert, Anja	Berlin, Deutschland
Gebel, Hans-Geörg K.	Berlin, Deutschland
Genz, Hermann	Beirut, Libanon
Helwing, Barbara	Berlin, Deutschland
Hornig, Heide	Berlin, Deutschland
Jauss, Carolin	Berlin, Deutschland
Kaniuth, Kai	München, Deutschland
Klinger, Jörg	Berlin, Deutschland
Lindström, Gunvor	Berlin, Deutschland
Machule, Dittmar	Hamburg, Deutschland
Meyer, Cornelius	Berlin, Deutschland
Müller, Nina	Berlin, Deutschland
Müller-Neuhof, Bernd	Berlin, Deutschland
Neumann, Hans	Münster, Deutschland
Nigro, Lorenzo	Rom, Italien
Nissen, Hans J.	Berlin, Deutschland
Pedde, Friedhelm	Berlin, Deutschland
Preußler-Vogt, Gabi	Berlin, Deutschland
Pruß, Alexander	München, Deutschland
Renger, Johannes	Berlin, Deutschland
Rohde, Jens	Berlin, Deutschland
Rova, Elena	Venice, Italien
Salje, Beate	Berlin, Deutschland
Schmid, Jochen	Berlin, Deutschland
Schmidt, Tobias	Berlin, Deutschland
Schoch, Chiara	Berlin, Deutschland
Schwartz, Glenn M.	Baltimore, U.S.A.
Sievertsen, Uwe	St. Gallen, Schweiz
Teinz, Katharina	Berlin, Deutschland
Tiltmann, Stefanie	Berlin, Deutschland
Uehlinger, Christoph	Zürich, Schweiz
Wehry, Benjamin	Naumburg, Deutschland
Weiser, Arne	Berlin, Deutschland

VORWORT DER HERAUSGEBER

Am 21. Juli 2008 hat Hartmut Kühne seinen 65. Geburtstag gefeiert. Mit den „Fundstellen“ ist zu diesem Anlass eine Festschrift entstanden, deren Titel in vieldeutiger Weise die enge Verbundenheit des Jubilars mit seiner Wissenschaft, der Archäologie, zum Ausdruck bringt. Die Wertschätzung, die Hartmut Kühne von seinen Freunden und Kollegen entgegengebracht wird, hat Seite um Seite gefüllt und einen Bilderbogen archäologischer und historischer „Fundstellen“ ergeben, in denen sich das Lebenswerk Hartmut Kühnes widerspiegelt: Eine Kulturwissenschaft von Grund auf.

Die „Fundstelle“, definiert Hartmut Kühne im Leitfaden der Ausgrabung Tall Šēḫ Ḥamad, „ist die kleinste archäologische Einheit“. Die Faszination, die von der Entdeckung dieser kleinsten Einheit ausgeht, hängt mit der Einmaligkeit des Ereignisses zusammen, das ihr vorausgeht. Hartmut Kühne hat uns viel von der Faszination der Archäologie in Vorderasien vermittelt, aber auch den Anstrengungen, die es zu deren produktiven Verwirklichung braucht. Wie viele Fundstellen er und seine Mitarbeiter seit Beginn der Ausgrabungen am Tall Šēḫ Ḥamad 1978 erfasst hat, lässt sich nur erahnen. Am Höhepunkt eines langen und intensiven Schaffensdrangs dürfen wir davon vielmehr das Sahnehäubchen abschöpfen: den archäologischen Befund in seiner kulturhistorischen Dimension.

Seit seinem Studium ist Hartmut Kühne in besonderer Weise mit dem Universitätsstandort Berlin verbunden geblieben. An der Freien Universität hat er 1972 sein Studium der Fächer Vorderasiatische Altertumskunde, Altorientalistik, Klassische Archäologie Kleinasien, Iranistik und Alte Geschichte mit der Promotion zum Dr. phil. abgeschlossen. Seine Dissertation über „Die Keramik von Tell Chuera und ihre Beziehungen zu Funden aus Syrien-Palästina, der Türkei und dem Iraq“ (publiziert 1976) war zugleich die letzte von dem Urvater der Vorderasiatischen Altertumskunde in Deutschland, Anton Moortgat, betreute Qualifikationsschrift. Für Hartmut Kühne eröffneten sich danach neue Forschungsperspektiven, die ihn zunächst als Mitarbeiter des „Tübinger Atlas des Vorderen Orients“ und an der Seite von Wolfgang Röllig an den Unteren Hābūr nach Syrien führten. Dort stieß er gleich zu Beginn eines Geschichte schreibenden Surveys 1975 auf den Tall Šēḫ Ḥamad, der zeitlebens seine archäologische Leidenschaft bleiben sollte.

Glückliche Umstände führten frühzeitig zur Identifizierung dieses Ortes mit der aus assyrischen Keilschrifttexten bereits bekannten, aber noch nicht lokalisierten assyrischen Stadt Dūr-Katlimmu. Als die Ausgrabungen 1978 begannen, war noch nicht abzusehen, dass sie zu einem überaus erfolgreichen Dauerbrenner der Archäologie in Syrien werden sollten. Als aber 2006 das Jubiläum der 27. Kampagne gefeiert wurde, war längst klar geworden, dass unsere Kenntnisse über die Assyrer im Westen im erheblichen Maße den Ergebnissen dieser Ausgrabung zu verdanken sind.

Durch seine Erfolge in den Ausgrabungen am Tall Šēḫ Ḥamad hat sich Hartmut Kühne großes internationales Ansehen erworben, so besonders in Syrien, wo seiner Person als Wissenschaftler wie auch als Mensch eine große Wertschätzung entgegengebracht wird. Die Anerkennung reicht aber genauso in das Feld der Lehre.

Seit 1980 ist Hartmut Kühne Professor für Vorderasiatische Altertumskunde (Archäologie) an der Freien Universität. In der Lebendigkeit und Breite seiner Unterweisung, in seiner Bereitschaft zur Förderung und Anerkennung aller, die sich unter seiner Fittiche begaben, gedieh eine ganze Generation von Schülerinnen und Schülern – und mit ihnen die Vorderasiatische Archäologie.

Die fruchtbare Verbindung von Lehre und Forschung gehört zu den besonderen Markenzeichen des Jubilars. Nicht allein dass ungezählte Studentinnen und Studenten an den Ausgrabungen in TSH teilnehmen durften, auch in Berlin werden sie und die zahlreichen Projektmitarbeiter mit der Forschungspraxis intensiv vertraut gemacht. Die Zusammenarbeit auf dem Gebiet forschungsorientierter Lehre erstreckt sich zudem auf das Carsten Niehbur-Institut in Kopenhagen und die Ege-Universität in Izmir. Hier wie auch anderswo hat Hartmut Kühne einen internationalen Austausch initiiert, von dem Studierende und Dozenten beider Seiten nachhaltig profitieren. Sein außerordentliches organisatorisches Geschick hat er nicht zuletzt dadurch bewiesen, dass er 2004 den Großkongress der 4. ICAANE nach Berlin holte.

Von Syrien über den Libanon bis in die Türkei hat Hartmut Kühne verschiedene und häufig interdisziplinäre Wege zur Rekonstruktion vergangener Kulturen und Lebenswelten aufgezeigt. Dabei ist ihm die so penibel betriebene Archäologie nie ein Mittel zum Selbstzweck geblieben. Auch die Definition einer Fundstelle steht bei ihm nur am Anfang einer Methode, deren erklärtes Ziel die Aufdeckung der Vergangenheit bleibt. Dass Ausgraben zugleich eine Verpflichtung ist, das Vergangene kollektiv zu bewahren, hat Hartmut Kühne nicht zuletzt durch seinen Einsatz für die Einrichtung des Museums in Deir ez-Zor unterstrichen. In guter altorientalischer Tradition hat er sich damit selbst ein Denkmal gesetzt. Die Zukunft beginnt dort, wo sie mit der eigenen Vergangenheit lebt, mag hierauf als Maxime eines Forschers geschrieben stehen, der für sich genauso wie der anderen Großes geleistet hat.

Die Freunde und Kollegen wünschen dem Jubilar noch viele weitere Jahre der kreativen Arbeit und Zeit zur Besinnlichkeit auf ein erfülltes Forscherleben.

SCHRIFTENVERZEICHNIS HARTMUT KÜHNE

EDITIONEN

Von 1982 bis 2001 gaben H. Kühne, H.-J. Nissen, J. Renger und seit 1992 auch V. Haas 19 Bände der „Berliner Beiträge zum Vorderen Orient“, einen Band „BBVO Ausgrabungen“ (1993) und 3 Bände „BBVO Texte“ (1989, 1992, 1994) heraus.

Seit 1978 gab H. Kühne in regelmäßigen Abständen die aktuellen Forschungsberichte zu Ausgrabungs- und Surveyprojekten in Syrien heraus:

- 1978/79 Ausgrabungen und Forschungsreisen. Ausgrabungstätigkeit in Syrien, AfO 26, 145-180
- 1981/82 Ausgrabungen und Forschungsreisen. Ausgrabungstätigkeit in Syrien, AfO 28, 200-258
- 1984 Ausgrabungstätigkeit in Syrien (3), AfO 31, 111-178
- 1989/90 Ausgrabungen und Geländebegehungen. Archäologische Forschungen in Syrien (4), AfO 36/37, 203-353
- 1993/94 Ausgrabungen und Geländebegehungen. Archäologische Forschungen in Syrien (5), AfO 40-41, 195-306

Seit 1991 gibt H. Kühne zusammen mit A. Mahmoud und W. Röllig die „Berichte der Ausgrabung Tall Šēḫ Ḥamad / Dūr Katlimmu (BATSH) heraus. Bis zur Drucklegung dieser Festschrift sind die folgenden Bände erschienen:

- 1991 H. Kühne (Hg.), Die Rezente Umwelt von Tall Šēḫ Ḥamad und Daten zur Umweltrekonstruktion der assyrischen Stadt Dūr-Katlimmu, BATSH 1, Berlin
- 1996 E.C. Cancik-Kirschbaum, Die Mittelassyrischen Briefe aus Tall Šēḫ Ḥamad, BATSH 4, Berlin
- 1995 P. Pfälzner, Mittannische und mittelassyrische Keramik, BATSH 3, Berlin
- 2000 M. Novak, A. Oettel, C. Witzel, Der Parthisch-Römische Friedhof von Tall Šēḫ Ḥamad / Magdala (mit Beiträgen von C. Römer, E. Künzl, U. Neuhäuser, H. Schutkowski und B. Ehlken), BATSH 5, Berlin
- 2002 K. Radner, Die Neuassyrischen Texte aus Tall Šēḫ Ḥamad (mit Beiträgen von W. Röllig), BATSH 6, Berlin
- 2005 H. Kühne, Magdalu / Magdala. Tall Šēḫ Ḥamad von der postassyrischen Zeit bis zur römischen Kaiserzeit. Mit Beiträgen von R. Bernbeck, S. Downey, A. Luther, M. Novák, A. Oettel, P. Pfälzner, W. Röllig, C. Römer-Strehl, BATSH 2, Berlin
- 2006 F.J. Kreppner, Die Keramik des „Roten Hauses“ von Tall Šēḫ Ḥamad / Dūr-Katlimmu. Eine Betrachtung der Keramik Nordmesopotamiens aus der zweiten Hälfte des 7. und aus dem 6. Jahrhundert v. Chr. Mit Beiträgen von M. Daszkiewicz, E. Bobryk und G. Schneider, BATSH 7, Wiesbaden

Im Druck H. Kühne, Umwelt und Subsistenz der assyrischen Stadt Dūr-Katlimmu am Unteren Ḥābūr (Syrien), BATSH 8, Wiesbaden

Im Druck W. Röllig, Land- und Viehwirtschaft am Unteren Habur in Mittelassyrischer Zeit, BATSH 9, Wiesbaden

Weitere Publikationen, die von H. Kühne herausgegeben bzw. mitherausgegeben wurden:

- 1983 Umwelt und Technik vor 3500 Jahren aufgezeigt am Beispiel der assyrischen Stadt Dūr-Katlimmu, 24-seitige Broschüre der Freien Universität Berlin für die Hannover-Messe (in deutscher und arabischer Sprache)
- 1997 *Ana šadī labnāni lū allik* („Ich ging wahrlich bis zum Libanon“), Beiträge zu altorientalischen und mittelmeeerischen Kulturen, Festschrift für Wolfgang Röllig, AOAT 247 (zusammen mit B. Pongratz-Leisten und P. Xella)
- 1998 Fluchtpunkt Uruk. Archäologische Einheit aus methodischer Vielfalt. Schriften für Hans-Jörg Nissen, Berlin (zusammen mit R. Bernbeck und K. Bartl)
- 2002 Public Space in the Ancient Near East. The Berlin-Copenhagen Seminar I, AoF 29 (2002), 296-383 (zusammen mit I. Thuessen)
- 2005 The Berlin–Izmir Proceedings, AoF 32, 57-222 (zusammen mit E. Abay, Ö. Çevik, A. Çilingiroğlu und R. Czichon)
- 2008 Proceedings of the 4th International Congress of the Archaeology of the Ancient Near East, Volume 1: The Reconstruction of Environment. Natural Resources and Human Interrelation through Time / Visual Communication, Wiesbaden (zusammen mit R. Czichon und J. Kreppner)
- 2008 Proceedings of the 4th International Congress of the Archaeology of the Ancient Near East, Volume 2: Social and Cultural Transformation: The Archaeology of Transitional Periods and Dark Ages / Archaeological Field Reports, Wiesbaden (zusammen mit R. Czichon und J. Kreppner)

MONOGRAPHIEN

- 1976 Die Keramik vom Tell Chuera und ihre Beziehung zu Funden aus Syrien-Palästina, der Türkei und dem Iraq, Berlin (Dissertation)
- 1980 Das Rollsiegel in Syrien, Tübingen (unter Mitarbeit von Cl.-F. Schaeffer-Forrer, G. Preuss und A. Moritz)
- 1996 Kamid el-Loz Band 15 – Die Glyptik, Bonn (zusammen mit B. Salje)
- 1998 Rivers and Steppes. Cultural Heritage and Environment of the Syrian Jezireh, Catalogue to the Museum of Deir ez-Zor, Damascus (zusammen mit D. Bonatz und A. Mahmoud)
- 1999 Arabische Übersetzung von Kühne, Hartmut (zusammen, mit D. Bonatz und A. Mahmoud), Rivers and Steppes. Cultural Heritage and Environment of the Syrian Jezireh, Catalogue to the Museum of Deir ez-Zor, Damascus
- 2005 Magdalu / Magdala. Tall Šēḫ Ḥamad von der postassyrischen Zeit bis zur römischen Kaiserzeit. Mit Beiträgen von R. Bernbeck, S. Downey, A. Luther, M. Novák, A. Oettel, P. Pfälzner, W. Röllig, C. Römer-Strehl, BATSH 2, Berlin

HOMEPAGE

- 2008 Ausgrabung Tell Schech Hamad: www.schechhamad.de mit Textbeiträgen zu:
- Lage und Umweltbedingungen;
 - Fragestellung und Forschungsgeschichte;
 - Topographie, Siedlungsstruktur und Siedlungsentwicklung;
 - Grabungsabschnitt ‚Tell‘;
 - Grabungsabschnitt Nordost-Ecke der Unterstadt II;
 - Grabungsabschnitt Mittlere Unterstadt II;
 - Archive, Texte, Sprachen;
 - Historische Zusammenhänge, historische Geographie, Identifikation;
 - Angegliederte Projekte: Lower Habur Archaeological Project, Ajij-Survey, Tell Ajaja, Tell Bderi;
 - Bauwerkerhaltung;
 - Städtebauliche Forschung;
 - Archäologische Umweltforschung

WISSENSCHAFTLICHE BEGLEITUNG DER FILME:

- Schliemanns Erben, Die Botschaft der versunkenen Städte
Film von Gisela Graichen und Peter Prestel, ZDF/1998
- Schliemanns Erben, Roms Limes im Orient
Film von Gisela Graichen, Peter Prestel und Michael Harder, ZDF/2001

KARTEN

- 1993 Kleinasien. Frühbronzezeit (Ostteil), TAVO B II 13 (zusammen mit M. Korfmann, A. Baykal-Seeher und S. Kılıç)
- 1993 Kleinasien. Frühbronzezeit (Westteil), TAVO B II 13 (zusammen mit M. Korfmann, A. Baykal-Seeher und S. Kılıç)
- 1994 Anatolien in der Frühen und Mittleren Bronzezeit. Von Manfred Korfmann, Ayşe Baykal-Seeher und Sinan Kılıç. Unter Mitarbeit von Hartmut Kühne (im Sonderforschungsbereich 19, Tübingen, entstanden)

ARTIKEL

- 1969 Die Bestattungen der hellenistischen bis spätkaiserzeitlichen Periode, in: K. Bittel, Funde aus den Grabungen 1967 und 1968, Bogazköy IV, Berlin, 35-45
- 1957-71 „Glas“, Reallexikon für Assyriologie und Vorderasiatische Archäologie Bd. 3, 410-427
- 1974 Mumbaqt 1973, MDOG 106, 53-98 (zusammen mit W. Orthmann)
- 1974 Rätselhafte Masken – Zur Frage ihrer Herkunft und Deutung, BaM 7, 101-110
- 1974-77 Zur historischen Geographie am Unteren Hābūr. Vorläufiger Bericht über eine archäologische Geländebegehung, AfO 25, 249-255
- 1977 Rezension zu A. Moortgat/U. Moortgat-Correns, Tell Chuera in Nordsyrien, ZDPV 93, 296-308

- 1977 Das Nordosttor von Tell Mumbaqaṭ, Le Moyen Euphrate. Zone de contacts et d'échanges. Actes du Colloque des Strasbourg 10-12 mars 1977, 203-215 (zusammen mit H. Steuerwald)
- 1978 Vorläufiger Bericht über die erste Grabungskampagne auf dem Tall Šēḫ Ḥamad am Unteren Ḥābūr, Akkadica 10, 16-23
- 1978 Survey in the Lower Ḥābūr Valley. American Schools of Oriental Research, Newsletter 6, 10-11
- 1978 Das Motiv der nährenden Frau oder Göttin in Vorderasien, in: S. Şahin, E. Schwertheim, J. Wagner (Hg.), Festschrift für Karl Friedrich Dörner, 504-515
- 1978/79 Zur historischen Geographie am Unteren Ḥābūr. Zweiter, vorläufiger Bericht über eine archäologische Geländebegehung, AfO 26, 181-195
- 1978/79 Tall Šēḫ Ḥamad / Dūr-katlimmu, AfO 26, 166-168
- 1979 Die Weihplatte des Meranum, ZA 69, 121-141
- 1976-80 „Industalkultur“, Reallexikon für Assyriologie und Vorderasiatische Archäologie Bd. 5, 96-104
- 1980 Zur Rekonstruktion der Feldzüge Adad-Nīrāri II., Tukultī-Ninurta II. und Aššur-naširpal II. im Ḥābūr-Gebiet, BaM 11, 44-70
- 1980 The Lower Ḥābūr. A Preliminary Report on a Survey conducted by the Tübinger Atlas des Vorderen Orients in 1975, AAS 27/28, 115-140 (zusammen mit W. Röllig)
- 1980 Die Bronzestatuetten aus dem 'spätbronzezeitlichen' Tempel, in: R. Hachmann (Hg.), Kamid el-Loz 1968-70, 63-83
- 1981/82 Tall Šēḫ Ḥamad / Dūr-katlimmu, AfO 28, 233-235
- 1982 Museographica, Akkadica 29, 53-59 (zusammen mit A. Finet und D. Beyer)
- 1983 Tall Šēḫ Ḥamad / Dūr-Katlimmu, die Wiederentdeckung einer mittellassyrischen Stadt, DaM I, 149-163
- 1983 Tall Maḥṭat eḏ-Ḍēru – Eine Station auf dem Weg nach Kappadokien?, in: R.M. Boehmer/H. Hauptmann (Hg.), Beiträge zur Altertumskunde Kleinasiens, Festschrift für Kurt Bittel, 299-308
- 1983 Tall Šēḫ Ḥamad / Dūr-katlimmu 1978–1983, AAS 33/1, 239-248
- 1983 The Lower Habur. Second preliminary report on a survey in 1977. AAS 33/2, 187-199 (zusammen mit W. Röllig)
- 1983 Tell Cheikh Hamad - Dūr-Katlimmu (1978–1983), Syria 60, 283-285
- 1984 Tall Šēḫ Ḥamad / Dūr-katlimmu 1981–1983, AfO 31, 166-170
- 1984 Tall Šēḫ Ḥamad / Dūr-katlimmu 1984, AfO 31, 170-178
- 1984 Notizen. Rettungsgrabungen am Habur, AfO 31, 197
- 1984 Tall Šēḫ Ḥamad / Dūr-Katlimmu, the Assyrian Provincial Capital in the Mohafazat Deir Az-Zor. Proceedings of the International Symposium on the History and Archaeology of the Region of Deir Az-Zor, October 2nd-6th, 1983, AAS 34, 160-182
- 1985 Rezension zu M. Korfmann, Tilkitepe, Tübingen 1982 (Istanbuler Mitteilungen, Beih. 26), in Prähistorische Zeitschrift 60, 93-95
- 1986 Tall Šēḫ Ḥamad, in: Lettre d'Information du Centre de Recherche Archéologique 31, 47-52
- 1986/87 Preliminary Report on the Excavation in Tell Schech Hamad / Dūr-katlimmu in 1985, AAS 36/37, 221-241

- 1986/87 Preliminary Report on the Excavation at Tell Schech Hamad / Dūr-katlimmu in 1986. AAS 36/37, 242-267
- 1987 Incesu vadisinde yerleşme biçimleri/Siedlungsmuster im Incesu-Tal, Aşağı Fırat Projesi 1978-79 Çalışmaları, 41-45 (türkçe), 47-51 (deutsch)
- 1988 Die Ausgrabung auf dem Tall 'Ağāğa / Šadikanni 1982. DaM 3, 141-184 (zusammen mit R. Bernbeck, A. Mahmoud, P. Pfälzner und W. Röllig)
- 1988 The Reconstruction of Environment, Irrigation and Development of Settlement on the Ḥābūr in North-East Syria, in: J. L. Bintliff, D. A. Davidson, E. G. Grant (Hg.), *Conceptual Issues in Environmental Archaeology*, 108-128 (zusammen mit P. Ergenzinger, W. Frey, H. Kürschner)
- 1988 Neue Untersuchungen zur Metallischen Ware, DaM 3, 83-139 (zusammen mit G. Schneider)
- 1988/89 Report on the Excavation at Tall Šēḫ Ḥamad / Dūr-Katlimmu 1988. AAS 38/39 (Aufdruck irrtümlich 37/38), 142-157
- 1989 Das Siegel des Königs Salmanassar I. von Assyrien, in: K. Emre, M. Mellink, N. Özgüç, B. Hrouda (Hg.), *Tahsin Özgüç'e Armağan, Anatolia and the Ancient Near East*, 295-299 (zusammen mit W. Röllig)
- 1989/90 Tall Šēḫ Ḥamad / Dūr-katlimmu 1985-1987, AfO 36/37, 308-323
- 1990 Ein Bewässerungssystem des Ersten Jahrtausends v. Chr. am Unteren Ḥābūr, in: B. Geyer (Hg.), *Techniques et Pratiques Hydro-Agricoles traditionnelles en Domaine Irrigué, Actes du Colloque de Damas 27 juin-1er juillet 1987*. BAH 136, 193-215
- 1990 The Effects of Irrigation Agriculture: Bronze and Iron Age Habitation along the Khabour, Eastern Syria, in: S. Bottema, G. Entjes-Nieborg, W. van Zeist (Hg.), *Man's Role in the Shaping of the Eastern Mediterranean Landscape*, 15-30
- 1990 Gedanken zur historischen und städtebaulichen Entwicklung der assyrischen Stadt Dūr-Katlimmu, in: P. Matthiae, M. van Loon, H. Weiss (Hg.), *Resurrecting the Past. A Joint Tribute to Adnan Bounni. Uitgaven van het Nederlands Historisch-Archaeologisch Instituut te Istanbul LXVII*, 153-169
- 1990 Meissner, Bruno, in: *Neue Deutsche Bibliographie*, Bd. 16, Hg. Historische Kommission bei der Bayerischen Akademie der Wissenschaften, Berlin, 697.
- 1991 Die Rezente Umwelt von Tall Šēḫ Ḥamad und Daten zur Umweltrekonstruktion der assyrischen Stadt Dūr-Katlimmu – Die Problemstellung, in: H. Kühne (Hg.), *Die Rezente Umwelt von Tall Šēḫ Ḥamad und Daten zur Umweltrekonstruktion der assyrischen Stadt Dūr-Katlimmu (BATSH) 1*, Berlin, 21-35
- 1991 Ein regionales Bewässerungssystem am Habur, in: H. Kühne (Hg.), *Die Rezente Umwelt von Tall Šēḫ Ḥamad und Daten zur Umweltrekonstruktion der assyrischen Stadt Dūr-Katlimmu (BATSH) 1*, Berlin, 163-191 (zusammen mit P.J. Ergenzinger)
- 1993 Gli Assiri nella Siria settentrionale, Tell Sheikh Hamad; (no. 365) Tavoletta cuneiforme; (no. 366) Statuetta del demone Pazuzu, in: *L'Eufrate e il tempo, Le civiltà del medio Eufrate e della Gezira siriana*, a cura di Olivier Rouault e Maria Grazia Masetti-Rouault, Milano, 87-89, 207-210, 374-375, 469-470
- 1993 Vier spätbabylonische Tontafeln aus Tall Šēḫ Ḥamad, Ost-Syrien, SAAB VII, 75-107

- 1993 Ein assyro-babylonisches Rollsiegel aus Tall Šēḫ Ḥamad, in: M. Mellink, T. Özgüç, E. Porada (Hg.), *Studies in Honor of Nimet Özgüç*, 375-381 (zusammen mit W. Röllig)
- 1993/94 Tall Šēḫ Ḥamad / Dūr-katlimmu 1988-1990, AfO 40/41, 267-272
- 1993/94 Tall 'Ağāga / Šadikanni 1984-1990. AfO 40/41, 215-221 (zusammen mit A. Mahmoud)
- 1994 The Urbanization of the Assyrian Provinces, in: S. Mazzoni (Hg.), *Nuove fondazioni nel Vicino Oriente antico: realtà e ideologia*, Pisa, 55-84
- 1995 The Assyrians on the Middle Euphrates and the Ḥābūr, in: M. Liverani (Hg.), *Neo-Assyrian Geography. Quaderni di Geografia storica* 5, 69-85
- 1995 Der mittelassyrische 'Cut Style'; ZA 85, 277-301
- 1996 The History of the Lower Habur-Region in the Light of the Excavation of Tell Sheikh Hamad/Dur-Katlimmu, in: Farouk Ismail (Hg.), *Proceedings of the International Symposium on Syria and the Ancient Near East 3000-300 B.C.* (University of Aleppo, October 17th-20th, 1992), Aleppo, 95-123
- 1996 „Tall Šēḫ Ḥamad“, in: *The Dictionary of Art*. London
- 1996 Tell Sheikh Hamad – Dur-Katlimmu, in: *Catalogue of the Syrian-European Archaeology Exhibition: Working Together*, Damascus National Museum May 30th–July 11th 1996, 99-102
- 1997 Stempel- oder Siegelringe des Tukulti-Ninurta I., in: B. Pongratz-Leisten, H. Kühne, P. Xella (Hg.), *Ana šadī labnāni lū allik* („Ich ging wahrlich bis zum Libanon“), *Beiträge zu altorientalischen und mittelmeerischen Kulturen*, Festschrift für Wolfgang Röllig. *Alter Orient und Altes Testament* 247, 193-218
- 1997 „Sheikh Ḥamad, Tell“, in: E.M. Meyers (Hg.), *The Oxford Encyclopedia of Archaeology in the Near East* 5, New York / Oxford, 25-26
- 1997 La Djézireh à l'époque médio-assyrienne et au premier millénaire av. J.-C., in: Ph. Talon, K. van Lerberghe (Hg.), *En Syrie aux origines de l'écriture*, 139-140
- 1997 Der Gott in der Mondsichel, in: V. Haas/H. Freydank (Hg.), *Aufsätze zum 65. Geburtstag von H. Klengel*. *AoF* 24, 375-382
- 1997 Anton Moortgat, in: *Neue Deutsche Bibliographie* Band 18, 69-70
- 1997 Tell Sheikh Hamad / Dur-Katlimmu 1992–1995. *AJA* 101, 137-139
- 1997 Short Account of the 13th Excavation Season at Tell Sheikh Hamad 1992. *Chronique Archéologique en Syrie* 1, 125-127
- 1998 Tall Šēḫ Ḥamad – The Assyrian City of Dūr-Katlimmu: A Historic-Geographical Approach. *BMECCJ* 10, 279-307
- 1998 Tall Šēḫ Ḥamad / Dūr-Katlimmu / Magdalu? *N.A.B.U.* 1998 No. 4 (décembre), 106-109 (zusammen mit A. Luther)
- 1998 Habur, in: *Der Neue Pauly* Band 5, 48-49
- 1998 Magdala, in: *Der Neue Pauly*, Band 6, 680
- 1999 Quo vadis Assyria? *FU Nachrichten*, Heft 1-2 vom 3. Februar, 50-51
- 1999 Ein altorientalischer Sensationsfund. *Damals*, Heft 8, 41-42
- 1999 Kommagene, in: *Der Neue Pauly*, Bd. 6, 680
- 1999 Anstelle eines Nachwortes: Gedanken zur kunstgeschichtlichen Betrachtungsweise in der Vorderasiatischen Archäologie, in: H. Kühne, R. Bernbeck, K. Bartl, *Fluchtpunkt Uruk. Archäologische Einheit aus methodischer Vielfalt. Schriften für Hans-Jörg Nissen* Berlin, 342-351

- 2000 The „Red House“ of the Assyrian Provincial Center of Dur-Katlimmu, in: P. Matthiae, A. Enea, L. Peyronel, F. Pinnock (Hg.), Proceedings of the First International Congress on the Archaeology of the Ancient Near East, Rome, May 18th–23rd 1998, 761-769
- 2000 Dūr-Katlimmu and the Middle-Assyrian Empire. Actes du Colloque International 'La Djéziré et l'Euphrate Syriens de la Protohistoire à la fin du II^e Millénaire av. J.-C., Paris. Subartu 7, 271-279
- 2000 Der Alte Vordere Orient, in: M. Fansa, H. Gaube, J. Windelberg (Hg.), Damaskus–Aleppo. 5000 Jahre Stadtentwicklung in Syrien, Mainz, 27-35.
- 2001 Quo Vadis Assyria? Der Tell Schech Hamad schreibt Geschichte. Alter Orient Aktuell 2001 Nr. 2, 2-7
- 2001 Gavur Kalesi, ein Ort der Ahnenverehrung? T. Richter, D. Prechel, J. Klinger (Hg.), Kulturgeschichten. Altorientalische Studien für Volkert Haas zum 65. Geburtstag, Saarbrücken 2001, 227-243.
- 2002 The Khabour Valley, in: M. Rukieh, L. Beckel (Hg.), Atlas. Aṭār Sūriyā min al-faḍā' Archaeology from Space (Atlas), General Organization of Remote Sensing, Damaskus, 76-77 (zusammen mit A. Kose und J. Rohde)
- 2002 Thoughts about Assyria after 612 BC, in: L. al-Gailani Werr, J. Curtis, H. Martin, A. McMahon, J. Oates, J. Reade (Hg.), Of Pots and Plans, Papers on the Archaeology and History of Mesopotamia and Syria presented to David Oates in Honour of his 75th Birthday, London, 171-175
- 2002 Seh Hamad, Tall, in: Der Neue Pauly Band 11, 344-345
- 2003 Museen in Syrien, in: Der Neue Pauly Bd. 15/3, 347-352
- 2005 Die Ausgrabung Tall Šēḥ Ḥamad: Eine Einführung in die methodischen Grundlagen, BATSH 2, 1-23
- 2005 Die Ausgrabung am Westhang der Zitadelle 1978-84 und 1987-88, BATSH 2, 25-43
- 2005 Magdalu/Magdala: Zur Identifizierung des antiken Namens von Tall Seh Hamad, BATSH 2, 337-343 (zusammen mit A. Luther)
- 2006 Dur-Katlimmu, die Prächtige. Archäologie in Deutschland 2006 Nr. 2, 12-17
- 2006 Lochsteine in Dur-Katlimmu, Subartu 17, 513-519
- 2006 Neues zu den Gärten in Assyrien. BaM 37, 227-238
- 2006 Gedanken zum Urbanisierungsprozeß in Vorderasien, in: B. Avunc (Hg.), Hayat Erkanal'a armağan'a: kültürlerin yansıması, 523-525
- 2007 Tall Saddada, in: RLA Band 11, 484
- Im Druck Tall Šaiḥ Ḥamad, in: RLA
- Im Druck „Das Siegel des Išme-ilu, Eunuch des Nergal-ēreš, aus Dūr-Katlimmu.“ ZA 98 (2008, im Druck) (zusammen mit Karen Radner)
- Im Druck Anton Moortgat in Universität und Lehre, in: R. Dolce, Gedenkschrift Anton Moortgat